

# NORTHAMPTON BOROUGH COUNCIL

[Text only](#) | [Accessibility](#) | [Site map](#) | [Advanced Search](#)

Search

Monday 11 June 2012

[» Home](#) | [Information](#) | [Current petitions](#) | [Petition](#)

## ePetition details

Categories in Council, government and democracy

[Calendar](#)

[What's new](#)

[Search](#)

[Committees](#)

[Decisions including Member Decisions](#)

**[Parklands Ward CGR](#)**

[Meetings](#)

[Forward Plans](#)

[Councillors](#)

[Library](#)

[ePetitions](#)

[Subscribe to updates](#)

- [Browse all current petitions](#)

**We the undersigned petition the council to support the creation of a parish council in the Parklands Ward as identified on the Parklands Ward map attached to the Community Governance Review page of the Northampton Borough Council website, and would like Northampton Borough Council to consult on this proposal in its review of community governance in the town.**

This petition has been set up by Cllr Mike Hallam.

This ePetition ran from 13/02/2012 to 18/05/2012 and has now finished.

382 people signed this ePetition.

### Council response

When we have received the threshold number of signatures, Council will consider approving the proposal to go to a referenda in November 2012.

Threshold 375

---

Information on Council, government and democracy

[6 ways to search this website](#)

[Council - general information](#)

- [Related FAQs](#)
- [Related Forms](#)
- [Related Downloads](#)

- [Print this page](#)
- [Email this to a friend](#)

[Contact the Council](#)

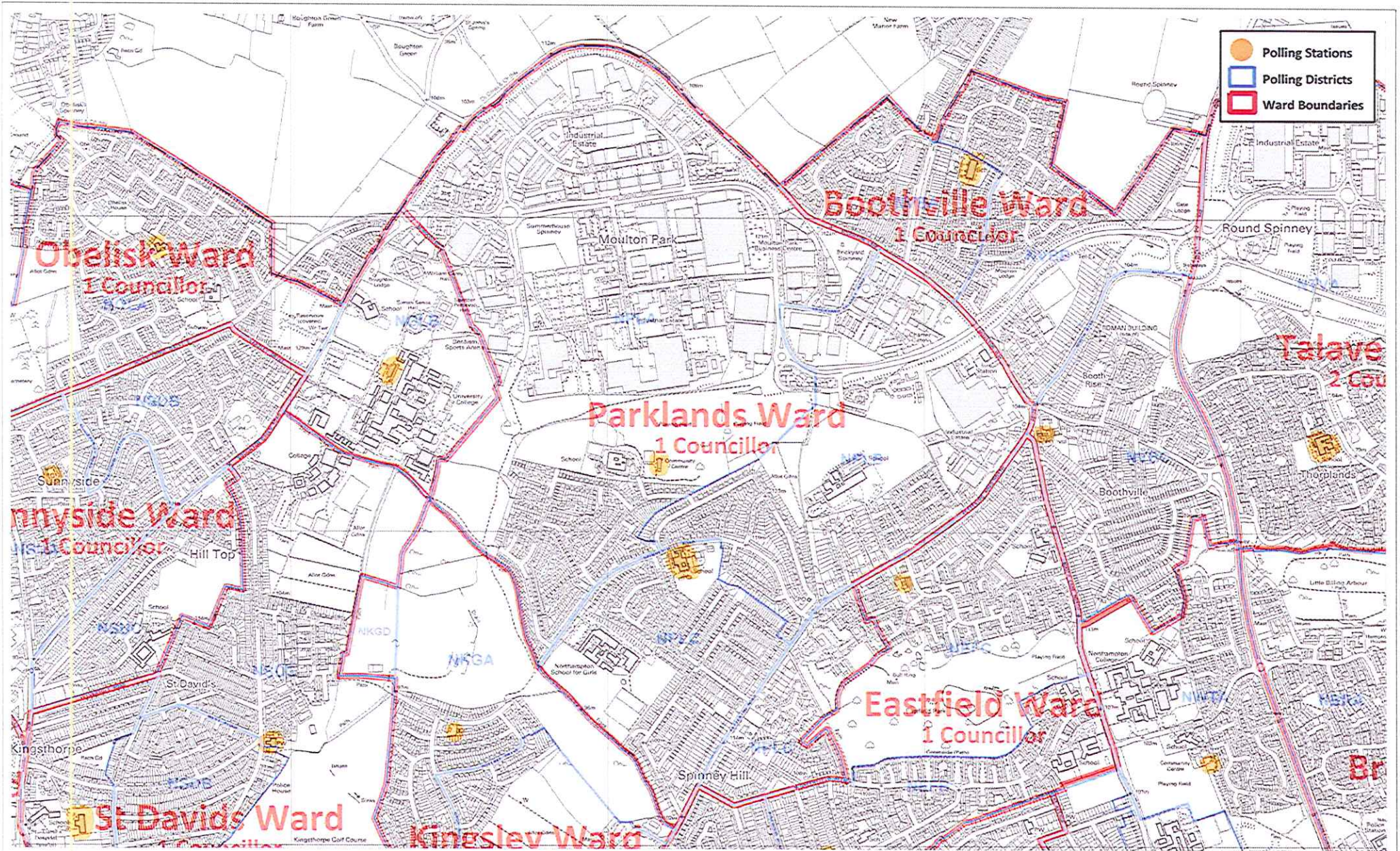
Email: [enquiries@northampton.gov.uk](mailto:enquiries@northampton.gov.uk)

Telephone: 01604 837837

Use our **feedback form** or find key **contact details** and numbers.

All content © 2005 Northampton Borough Council | [Feedback](#)

Northampton Borough Council, The Guildhall, St Giles Square, Northampton NN1 1DE



Name: M.Dunne  
 Date: 29th September 2010  
 Scale: NTS  
 Dept: GIS Development Unit  
 Project: Ward Map

Title  
**Parklands Ward**

Produced from the 2010 Ordnance Survey mapping with the permission of the Controller of Her Majesty's Stationery Office. © Crown Copyright  
 Unauthorised reproduction infringes Crown Copyright and may lead to prosecution or civil proceedings. Licence number: 100019655

[Text only](#) | [Accessibility](#) | [Site map](#) | [Advanced Search](#)

Search

Monday 11 June 2012

» [Home](#) | [Information](#) | [Current petitions](#) | [Petition](#)

## petition details

Categories in Council, government and democracy

[Calendar](#)

[What's new](#)

[Search](#)

[Committees](#)

[Decisions including Member Decisions](#)

**Rectory Farm CGR**

[Meetings](#)

[Forward Plans](#)

[Councillors](#)

[Library](#)

[epetitions](#)

[Subscribe to updates](#)

- o [Browse all current petitions](#)

**We the undersigned petition the council to support the creation of a parish council in the Rectory Farm Ward as identified on the attached map on the Community Governance Review page of the Northampton Borough Council website, and would like Northampton Borough Council to consult on this proposal in its review of community governance in the town.**

This petition has been set up by Cllr David Mackintosh and the Rectory Farm Residents Association.

This ePetition ran from 23/02/2012 to 18/05/2012 and has now finished.

258 people signed this ePetition.

### Council response

When we have received the threshold number of signatures, Council will consider approving the proposal to go to a referenda in November 2012.

Threshold 250

Information on Council, government and democracy

[6 ways to search this website](#)

[Council - general information](#)

- o [Related FAQs](#)
- o [Related Forms](#)
- o [Related Downloads](#)

- o [Print this page](#)
- o [Email this to a friend](#)

[Contact the Council](#)

Email: [enquiries@northampton.gov.uk](mailto:enquiries@northampton.gov.uk)

Telephone: 01604 837837

Use our [feedback form](#) or find key [contact details](#) and numbers.

All content © 2005 Northampton Borough Council | [Feedback](#)

Northampton Borough Council, The Guildhall, St Giles Square, Northampton NN1 1DE



# NORTHAMPTON BOROUGH COUNCIL

[Text only](#) | [Accessibility](#) | [Site map](#) | [Advanced Search](#)

Search

Monday 11 June 2012

» [Home](#) | [Information](#) | [Current petitions](#) | [Petition](#)

## petition details

Categories in Council, government and democracy

[Calendar](#)

[What's new](#)

[Search](#)

[Committees](#)

[Decisions including Member Decisions](#)

## Sunnyside and Obelisk CGR

[Meetings](#)

[Forward Plans](#)

[Councillors](#)

[Library](#)

[epetitions](#)

[Subscribe to updates](#)

- [Browse all current petitions](#)

**We the undersigned petition the council to support the creation of a parish council in the Sunnyside and Obelisk Wards as identified on the Sunnyside and Obelisk Ward maps attached to the Community Governance Review page of the Northampton Borough Council website, and would like Northampton Borough Council to consult on this proposal in its review of community governance in the town.**

This petition has been set up by Cllr Nilesh Parekh and Cllr Mary Markham

This ePetition ran from 16/02/2012 to 18/05/2012 and has now finished.

668 people signed this ePetition.

### Council response

When we have received the threshold number of signatures, Council will consider approving the proposal to go to a referenda in November 2012.

Threshold 667

---

Information on Council, government and democracy

[6 ways to search this website](#)

[Council - general information](#)

- [Related FAQs](#)
- [Related Forms](#)
- [Related Downloads](#)

- [Print this page](#)

- [Email this to a friend](#)

[Contact the Council](#)

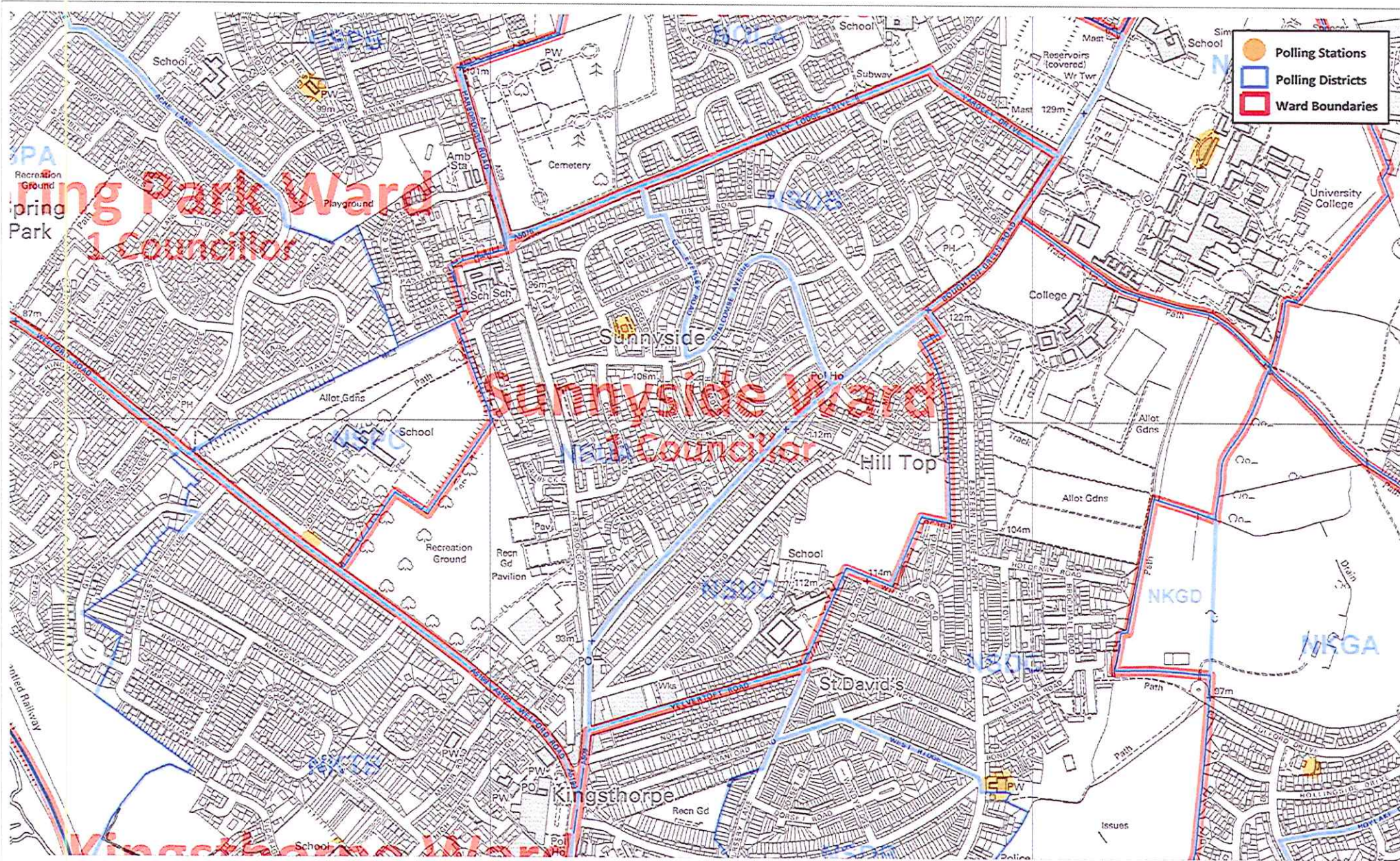
Email: [enquiries@northampton.gov.uk](mailto:enquiries@northampton.gov.uk)

Telephone: 01604 837837

Use our **feedback form** or find key **contact details** and numbers.

All content © 2005 Northampton Borough Council | [Feedback](#)

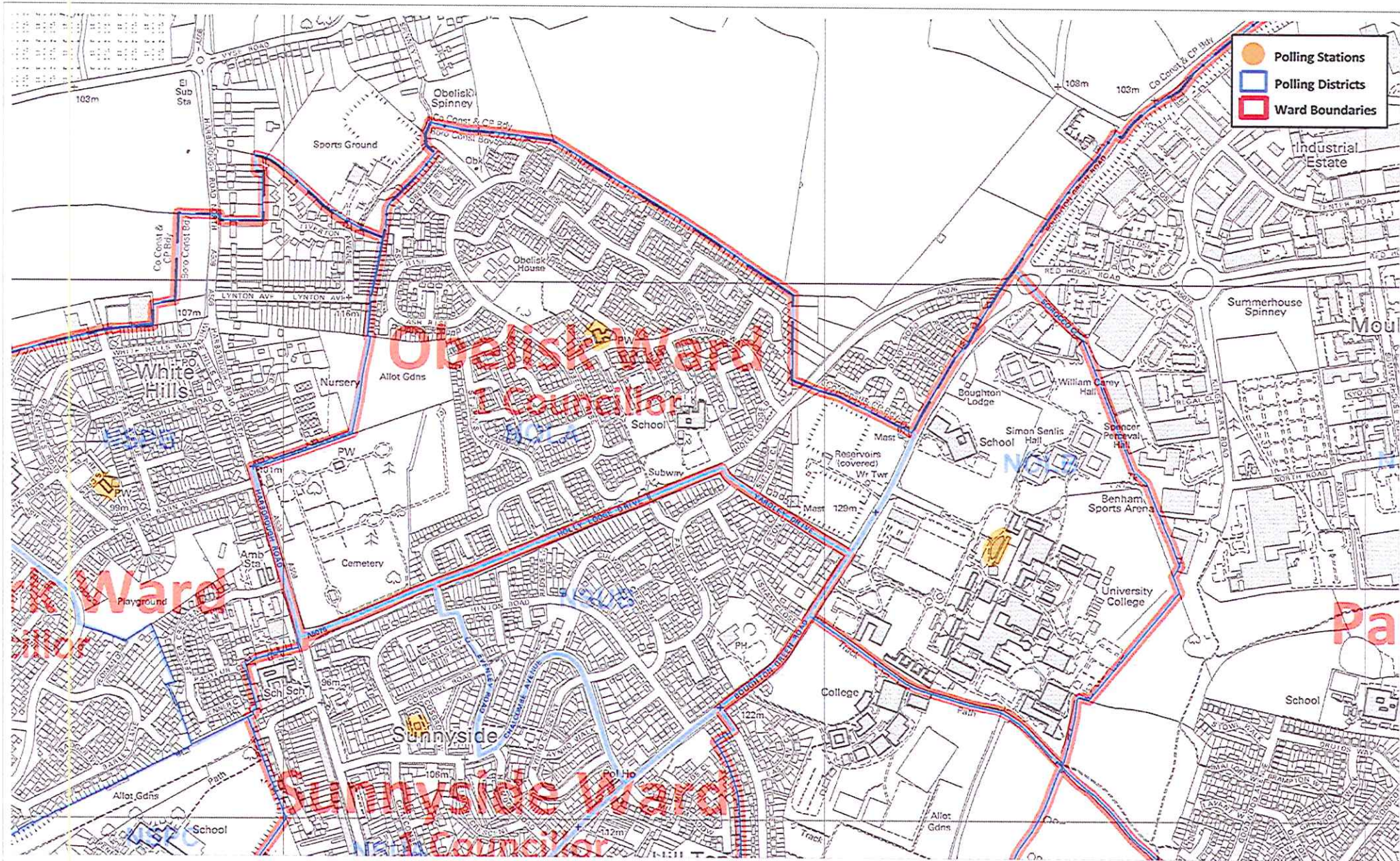
Northampton Borough Council, The Guildhall, St Giles Square, Northampton NN1 1DE



Name: M.Dunne  
 Date: 5th October 2010  
 Scale: NTS  
 Dept: GIS Development Unit  
 Project: Ward Map

Title  
**Sunnyside Ward**

Produced from the 2010 Ordnance Survey mapping with the permission of the Controller of Her Majesty's Stationery Office. © Crown Copyright  
 Unauthorised reproduction infringes Crown Copyright and may lead to prosecution or civil proceedings. Licence number: 100019655



Name: M.Dunne  
 Date: 29th September 2010  
 Scale: NTS  
 Dept: GIS Development Unit  
 Project: Ward Map

Title  
**Obelisk Ward**

Produced from the 2010 Ordnance Survey mapping with the permission of the Controller of Her Majesty's Stationery Office. © Crown Copyright  
 Unauthorised reproduction infringes Crown Copyright and may lead to prosecution or civil proceedings. Licence number: 100019655

# NORTHAMPTON BOROUGH COUNCIL

[Text only](#) | [Accessibility](#) | [Site map](#) | [Advanced Search](#)

Search

Monday 11 June 2012

[» Home](#) | [Information](#) | [Current petitions](#) | [Petition](#)

## petition details

Categories in Council, government and democracy

[Calendar](#)

[What's new](#)

[Search](#)

[Committees](#)

[Decisions including Member Decisions](#)

### West Hunsbury Ward CGR

[Meetings](#)

[Forward Plans](#)

[Councillors](#)

[Library](#)

[ePetitions](#)

[Subscribe to updates](#)

- o [Browse all current petitions](#)

**We the undersigned petition the council to support the creation of a parish council in the West Hunsbury Ward as identified on the West Hunsbury Ward map attached to the Community Governance Review page of the Northampton Borough Council website, and would like Northampton Borough Council to consult on this proposal in its review of community governance in the town.**

This petition has been set up by Cllr Brandon Eldred.

This ePetition ran from 10/02/2012 to 18/05/2012 and has now finished.

374 people signed this ePetition.

#### Council response

When we have received the threshold number of signatures, Council will consider approving the proposal to go to a referenda in November 2012.

Threshold 355

Information on Council, government and democracy

[6 ways to search this website](#)

- o [Related FAQs](#)
- o [Related Forms](#)
- o [Related Downloads](#)

- o [Print this page](#)
- o [Email this to a friend](#)

[Contact the Council](#)

Email: [enquiries@northampton.gov.uk](mailto:enquiries@northampton.gov.uk)

Telephone: 01604 837837

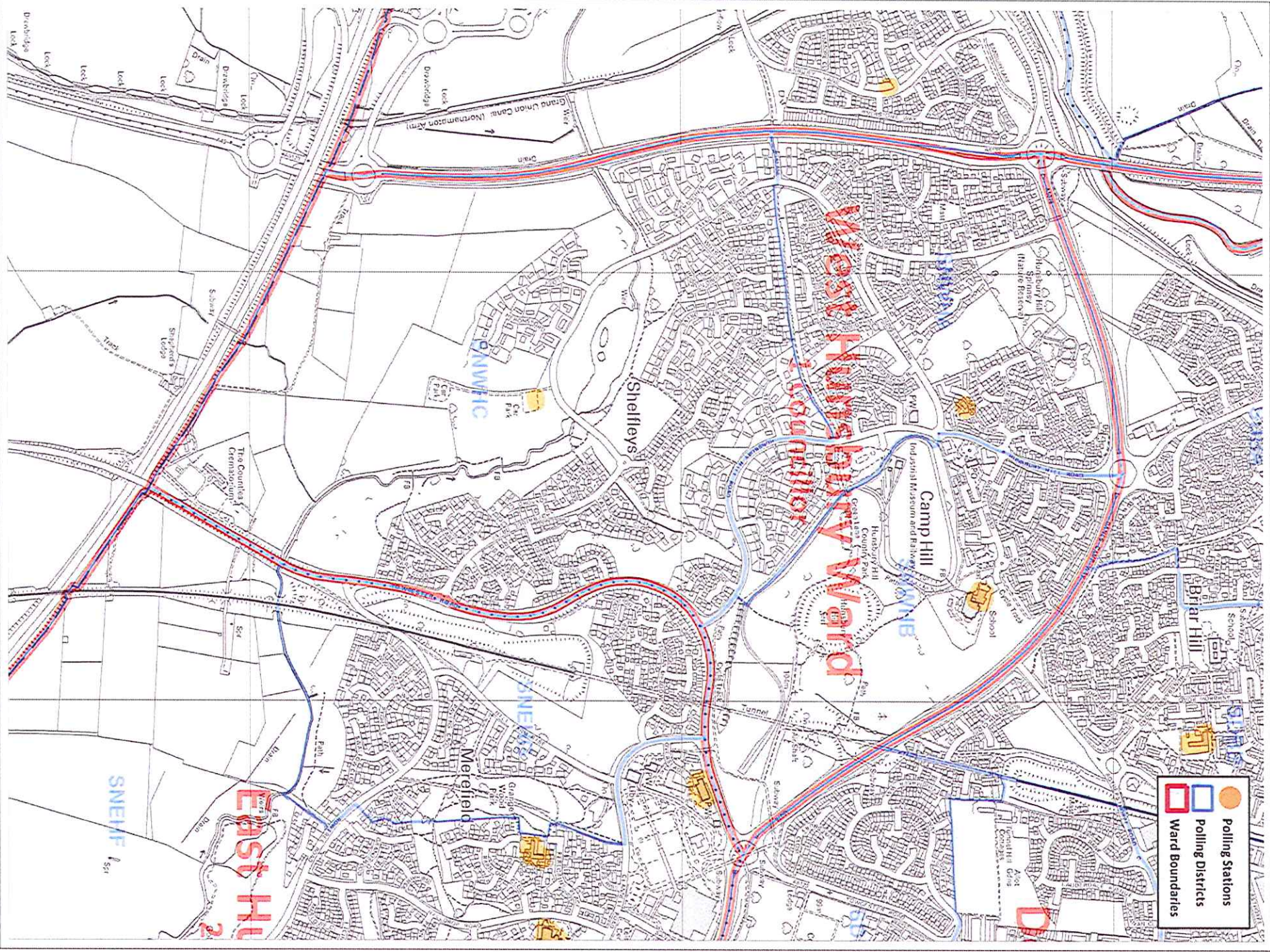
Use our [feedback form](#) or find key [contact details](#) and numbers.

All content © 2005 Northampton Borough Council | [Feedback](#)

Northampton Borough Council, The Guildhall, St Giles Square, Northampton NN1 1DE



-  Polling Stations
-  Polling Districts
-  Ward Boundaries



Title

# West Hunsbury Ward

Name: M Dunne  
 Date: 5th October 2010  
 Scale: NTS  
 Dept: GIS Development Unit  
 Project: Ward Map



Produced from the 2010 Ordnance Survey mapping with the permission of the Controller of Her Majesty's Stationery Office. © Crown Copyright  
 Unauthorised reproduction infringes Crown Copyright and may lead to prosecution or civil proceedings. Licence number: 100019555

[Text only](#) | [Accessibility](#) | [Site map](#) | [Advanced Search](#)

Search

Monday 11 June 2012

[» Home](#) | [Information](#) | [Current ePetitions](#) | [Petition](#)

## ePetition details

Categories in Council, government and democracy

[Calendar](#)

[What's new](#)

[Search](#)

[Committees](#)

[Decisions including Member Decisions](#)

**Westone CGR**

[Meetings](#)

[Forward Plans](#)

[Councillors](#)

[Library](#)

[ePetitions](#)

[Subscribe to updates](#)

- o [Browse all current ePetitions](#)

**We the undersigned petition the council to support the creation of a parish council in the Westone Ward as identified on the attached map on the Community Governance Review page of the Northampton Borough Council website, and would like Northampton Borough Council to consult on this proposal in its review of community governance in the town.**

This petition has been set up by Cllr Matthew Lynch

This ePetition ran from 27/02/2012 to 18/05/2012 and has now finished.

341 people signed this ePetition.

### Council response

When we have received the threshold number of signatures, Council will consider approving the proposal to go to a referenda in November 2012.

Threshold 336

Information on Council, government and democracy

[6 ways to search this website](#)

[Council - general information](#)

- o [Related FAQs](#)
- o [Related Forms](#)
- o [Related Downloads](#)

- o [Print this page](#)
  - o [Email this to a friend](#)
- Contact the Council

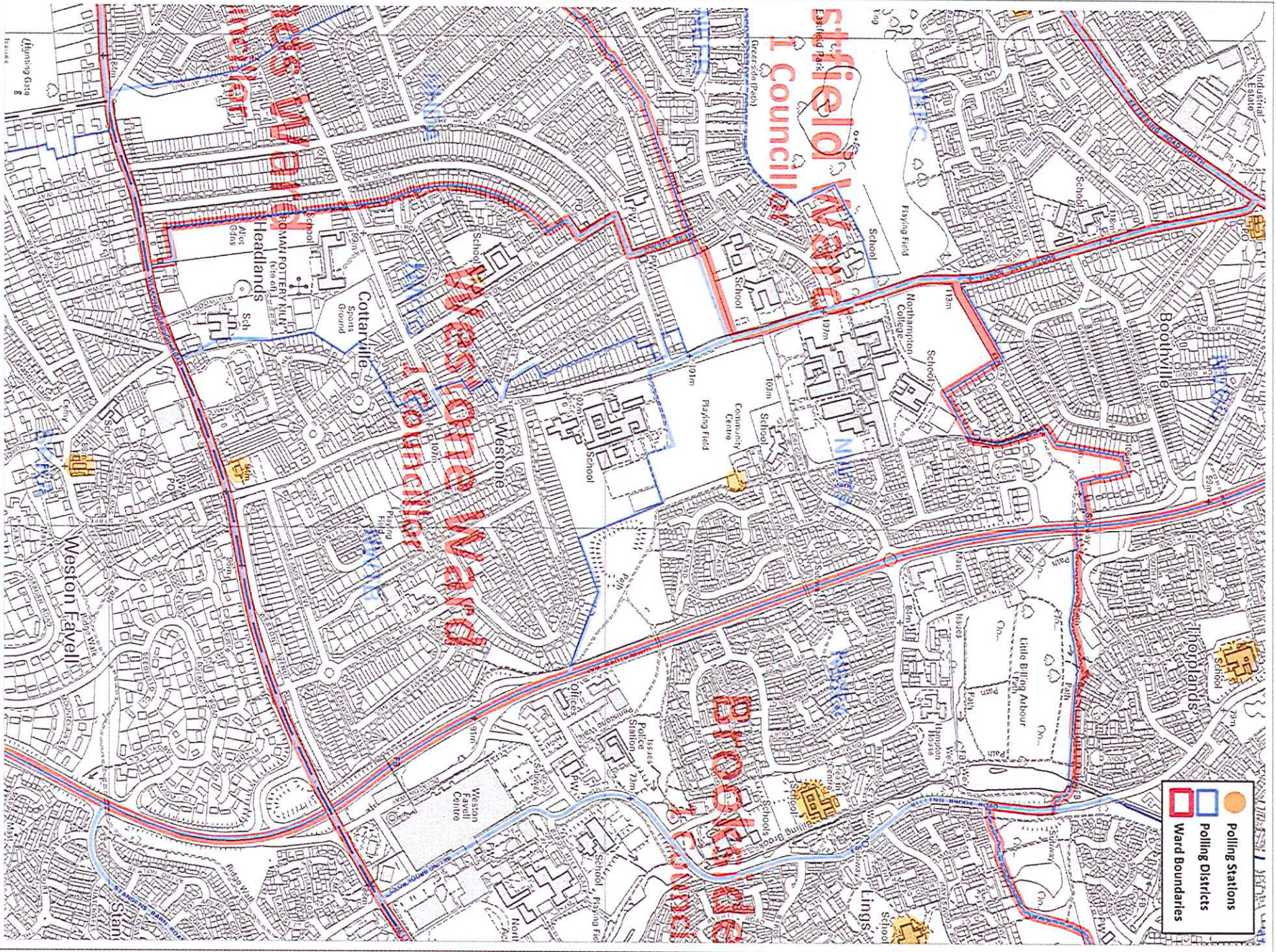
Email: [enquiries@northampton.gov.uk](mailto:enquiries@northampton.gov.uk)

Telephone: 01604 837837

Use our [feedback form](#) or find key [contact details](#) and numbers.

All content © 2005 Northampton Borough Council | [Feedback](#)

Northampton Borough Council, The Guildhall, St Giles Square, Northampton NN1 1DE



- Polling Stations
- Polling Districts
- Ward Boundaries



Name: M.Dunne  
 Date: 5th October 2010  
 Scale: NTS  
 Dept: GIS Development Unit  
 Project: Ward Map

Title  
**Westone Ward**

Produced from the 2010 Ordnance Survey mapping with the permission of the Controller of Her Majesty's Stationery Office. © Crown Copyright  
 Unauthorised reproduction infringes Crown Copyright and may lead to prosecution or civil proceedings. Licence number: 100019555